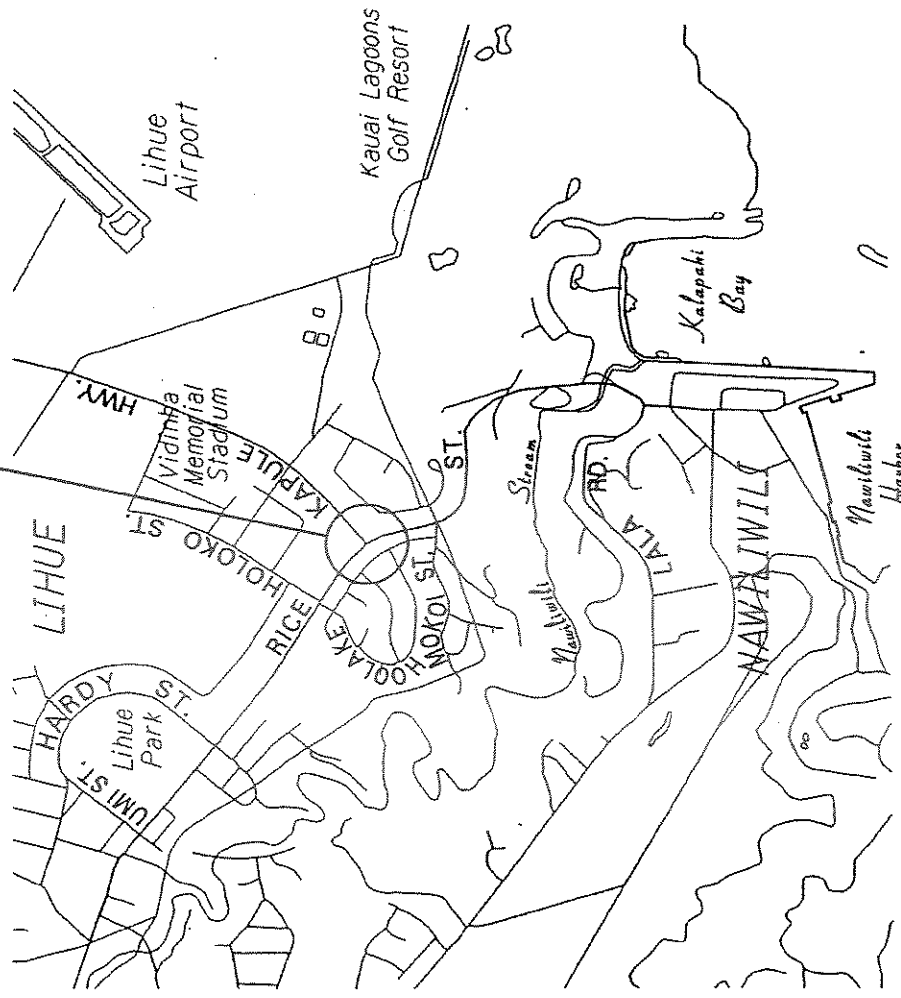


KSI

LOCATION OF PROJECT



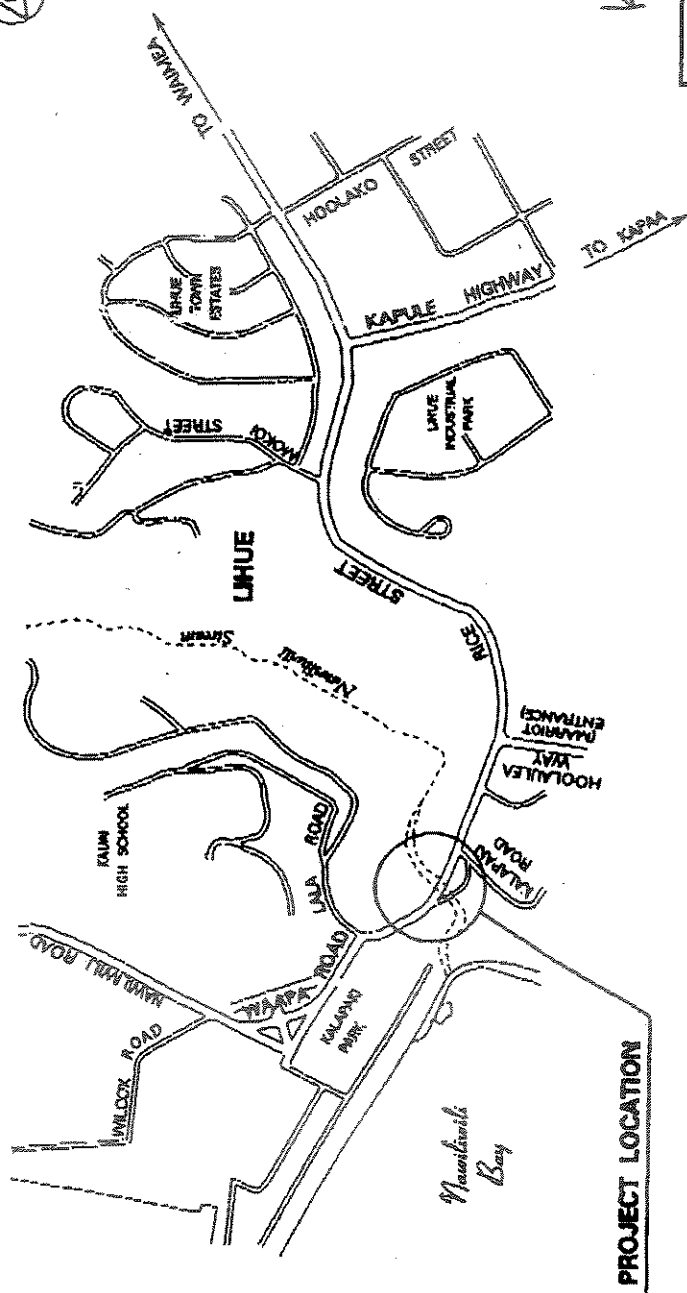
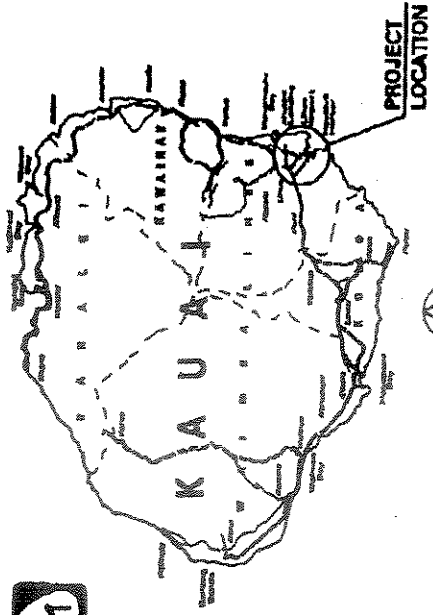
LAYOUT PLAN

Scale: 1" = 2000'

STATE OF HAWAII
DEPARTMENT OF TRANSPORTATION
HIGHWAYS DIVISION

**KAPULE HWY. INTERSECTION
IMPROVEMENTS AT RICE ST.**

PROJECT NO. 51A-01-02



K92

STATE OF HAWAII
DEPARTMENT OF TRANSPORTATION
HIGHWAYS DIVISION

DISTRICT OF LIHUE
ISLAND OF KAUAI

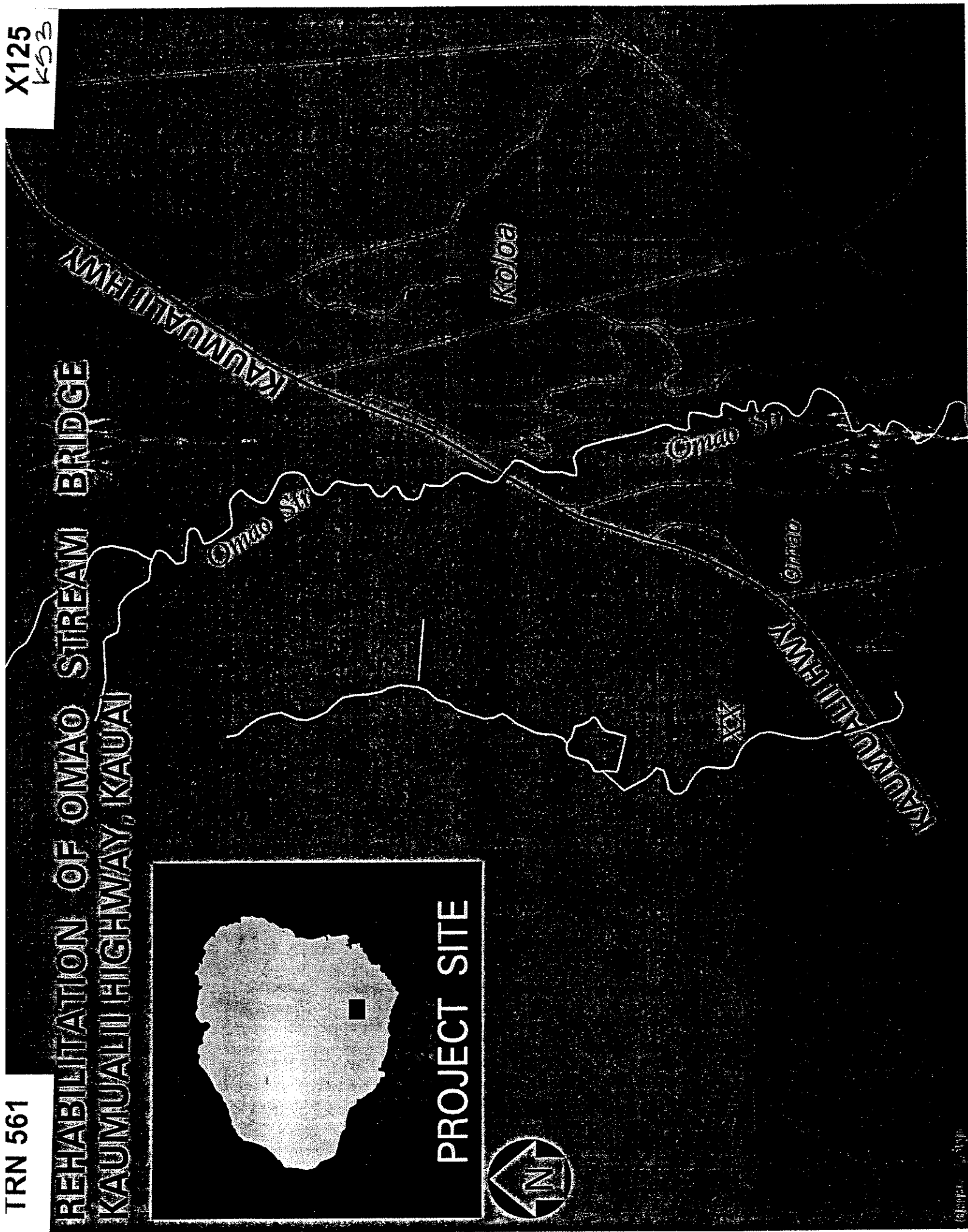
LOCATION PLAN

NOT TO SCALE

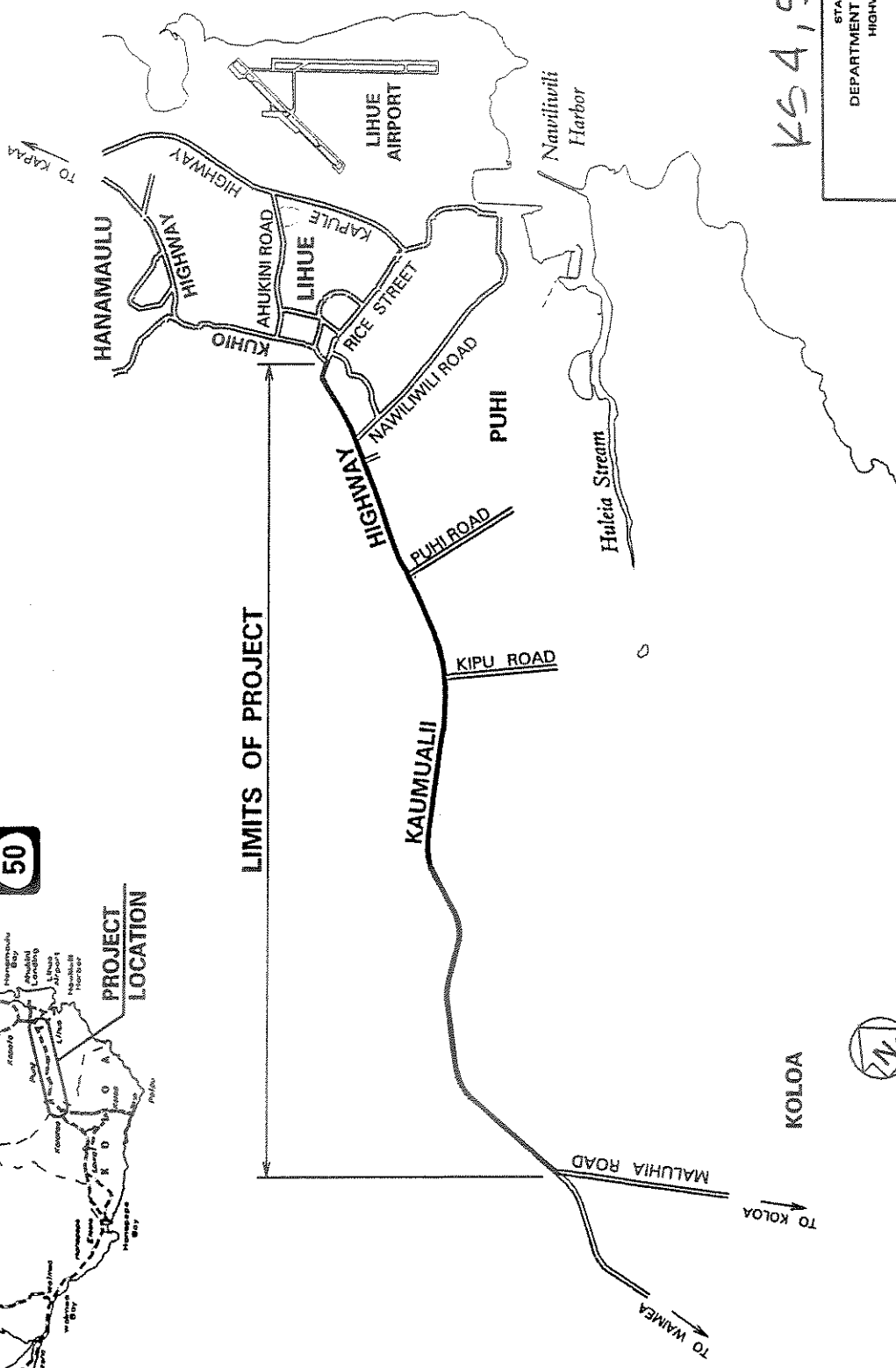
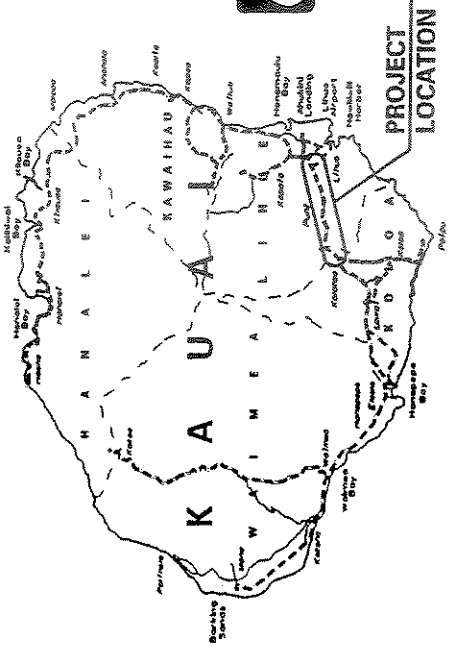


PROJECT LOCATION

REHABILITATION OF OMAO STREAM KAUMUALII HIGHWAY, KAUAI



TRN 561 X06



KS4,5

STATE OF HAWAII
DEPARTMENT OF TRANSPORTATION
HIGHWAYS DIVISION
KAUMUALII HIGHWAY IMPROVEMENTS
LIHUE TO WEST OF MALUHIA ROAD,
KAUAI

LOCATION PLAN
NOT TO SCALE



TO WAIKOA
TO KOLOA

LIMITS OF PROJECT

KAUMUALII

KIPU ROAD

HIGHWAY

PUHI ROAD

PUHI

LIHUE

KAPULE

AHUKINI ROAD

KUHIO

HANAMAULU

HIGHWAY

TO KAPAA

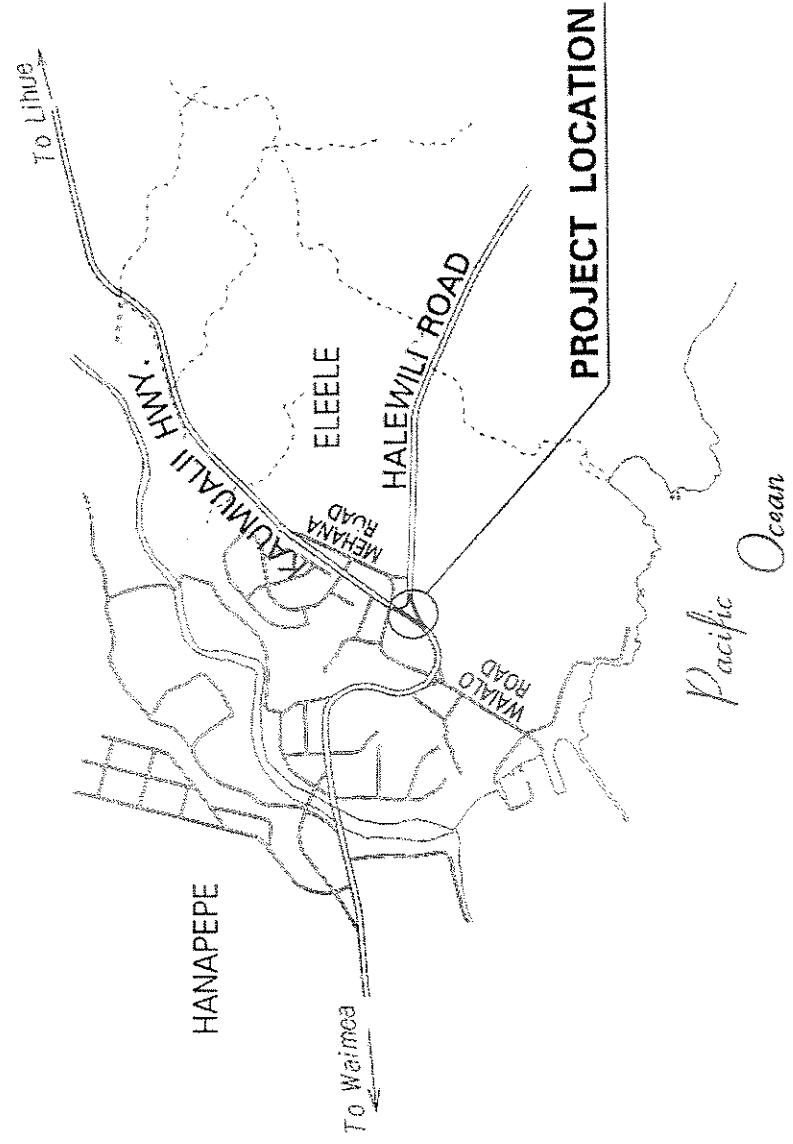
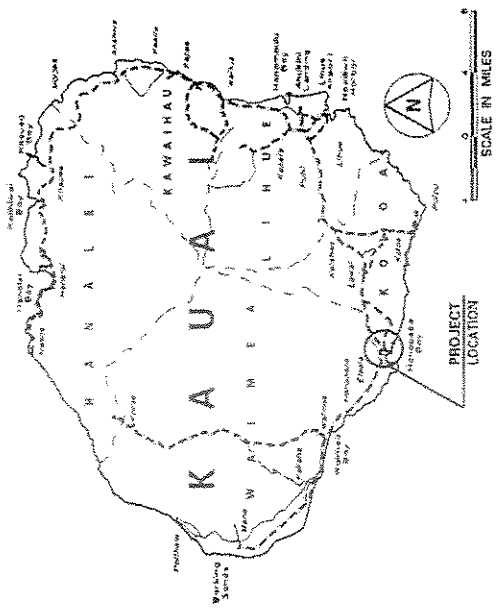
LIHUE AIRPORT

Naulivili Harbor

Haleia Stream

TO WAIKOA

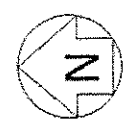
KOLOA



K560

STATE OF HAWAII
 DEPARTMENT OF TRANSPORTATION
 HIGHWAYS DIVISION
**KAUMUALII HIGHWAY
 INTERSECTION IMPROVEMENTS
 AT HALEWILI ROAD**
 DISTRICT OF KOLOA
 ISLAND OF KAUAI

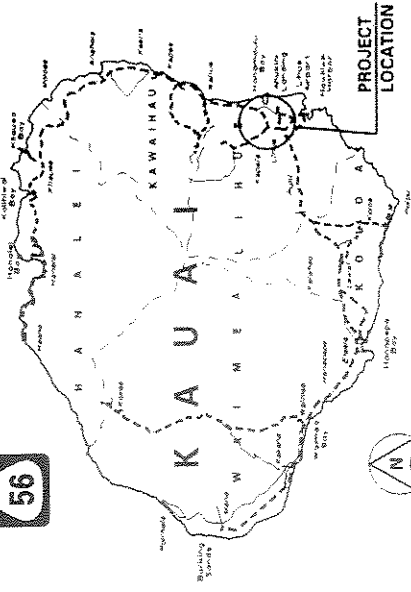
LOCATION MAP



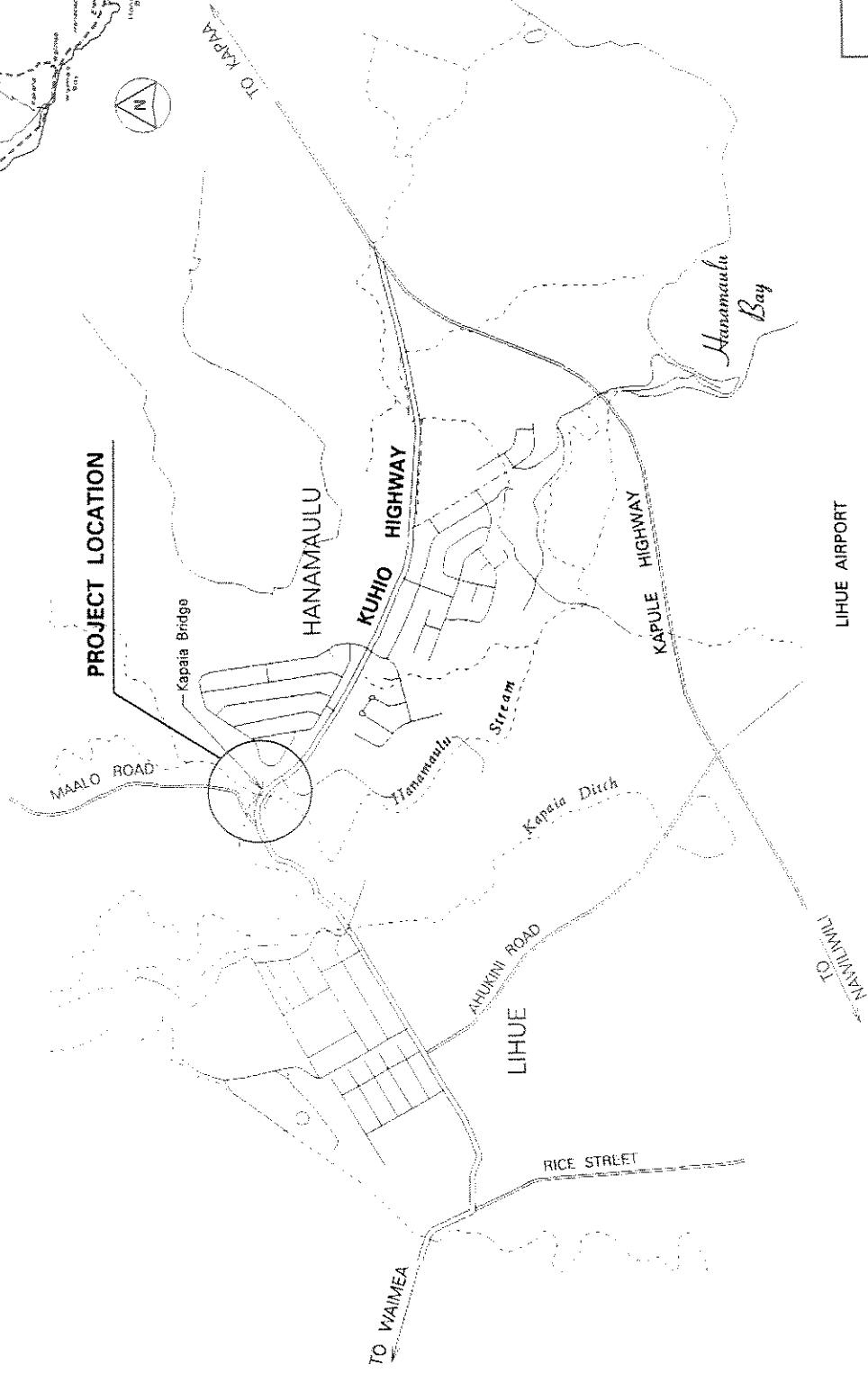
SCALE IN THOUSAND FEET

TRN 561

X124



PROJECT LOCATION



KS7

STATE OF HAWAII
DEPARTMENT OF TRANSPORTATION
HIGHWAYS DIVISION

**KUHIO HIGHWAY
KAPAIA BRIDGE REPLACEMENT**

DISTRICT OF LIHUE
ISLAND OF KAUAI

LOCATION PLAN
NOT TO SCALE

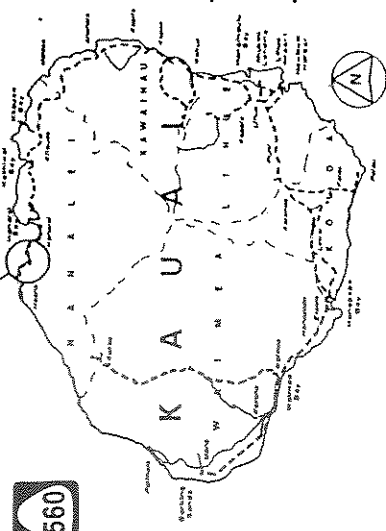


TRN 561

CPN X121



PROJECT LOCATION



Wainiha Bay

TO HAENA

WAINIHA POWER HOUSE ROAD

WAINIHA
BRIDGE #3

WAINIHA
BRIDGE #2

KUHO HIGHWAY

ANAKU ROAD

WAINIHA
BRIDGE #1

Stream

TO HANALEI



KSB

STATE OF HAWAII
DEPARTMENT OF TRANSPORTATION
HIGHWAYS DIVISION

KUHO HIGHWAY, RTE. 560
REPLACEMENT OF
WAINIHA BRIDGES
KAUAI

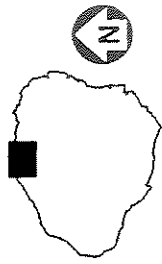
LOCATION PLAN

NOT TO SCALE

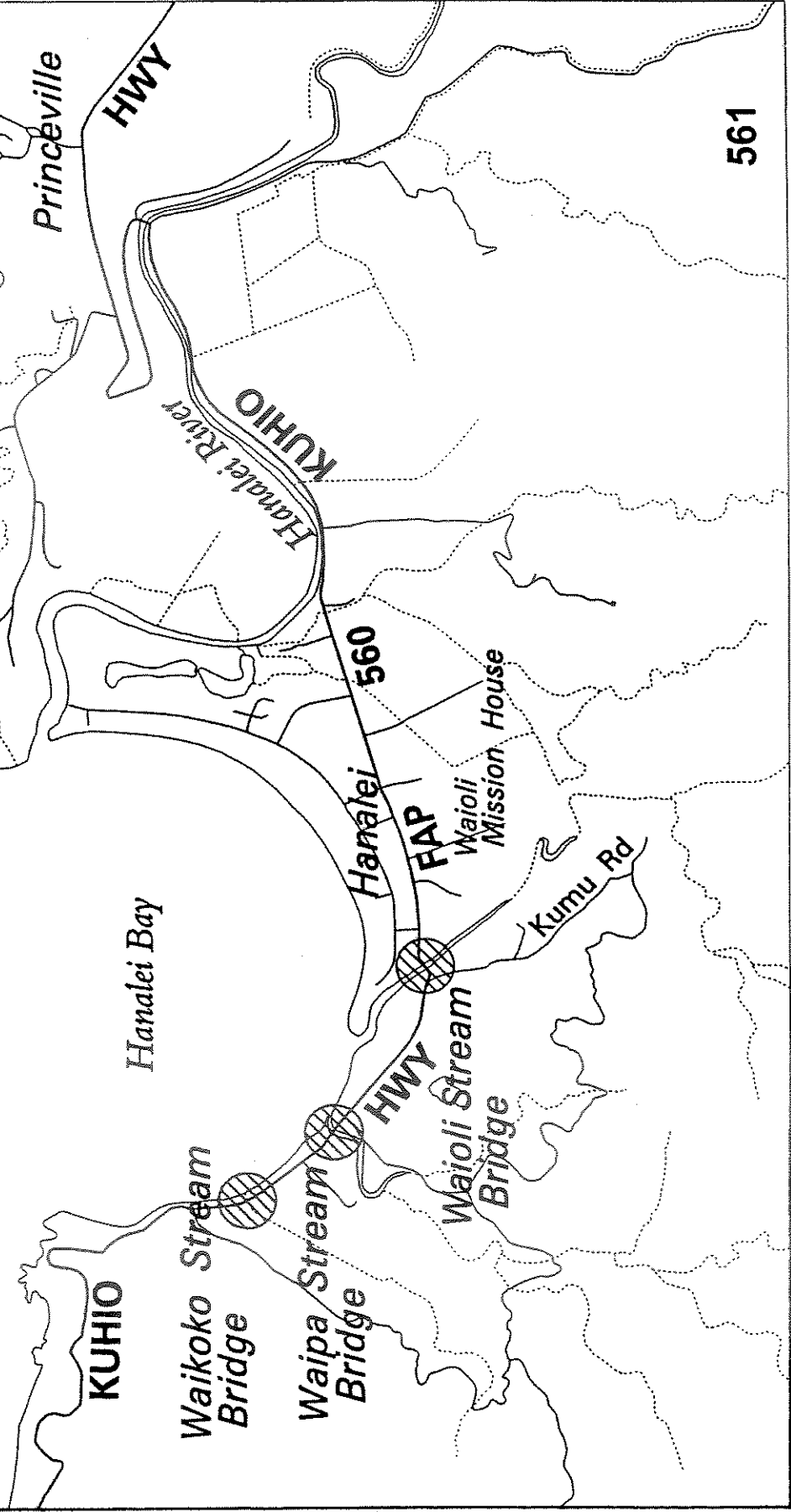
X128

KUHIO HIGHWAY, REPLACEMENT OF WAIOLI, WAIPA AND WAIKOKO STREAM BRIDGES, KAUAI

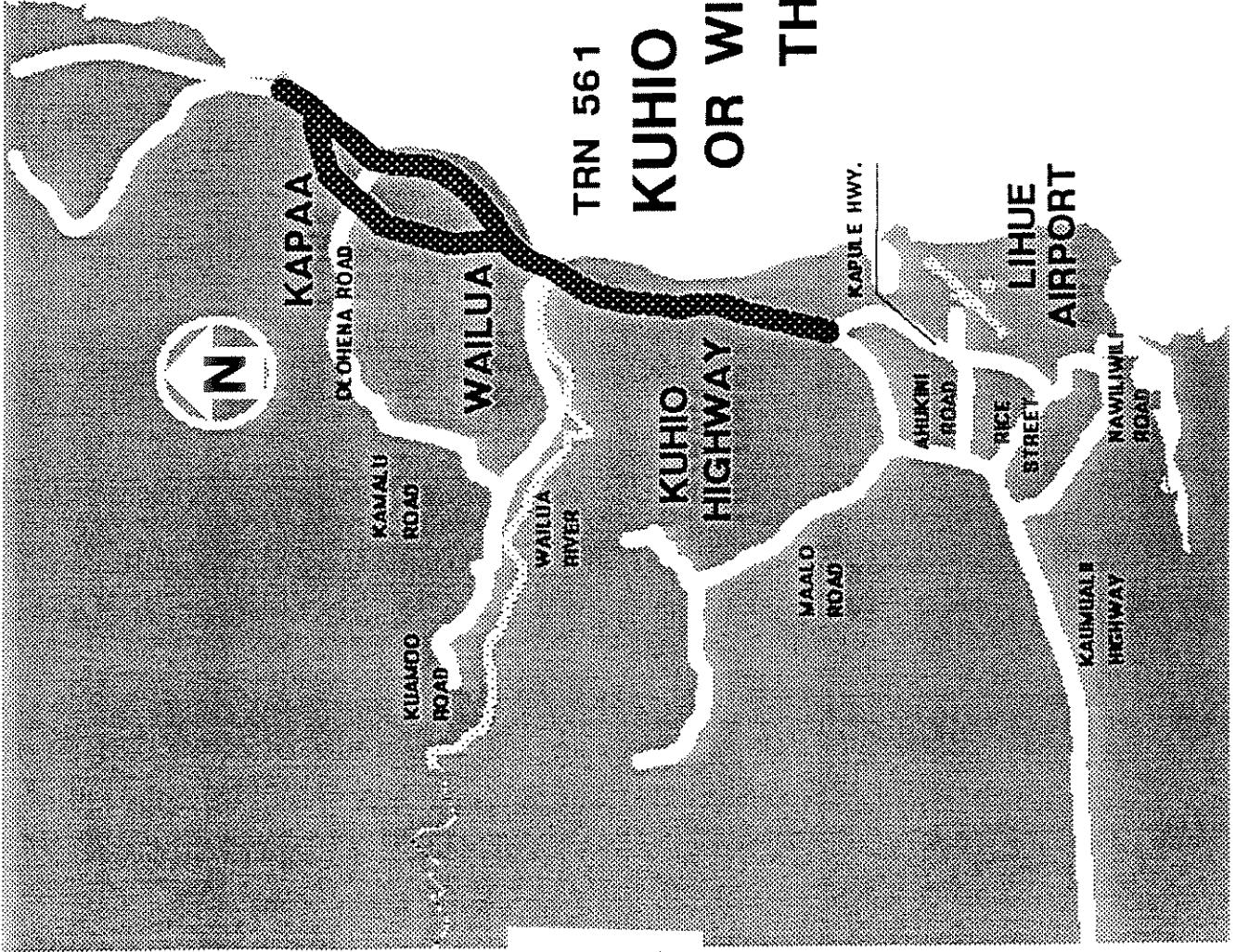
K59



PROJECT SITE



561




TRN 561

X07

KUHIO HIGHWAY, BYPASS AND/ OR WIDENING FROM HANAMAULU THROUGH KAPAA, KAUAI

K-510



PROJECT SITE

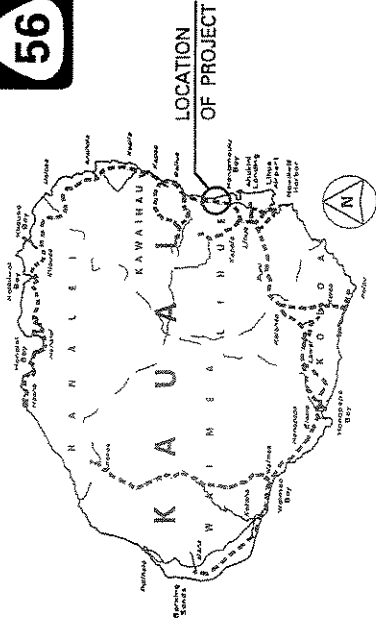
TRN 000

0000

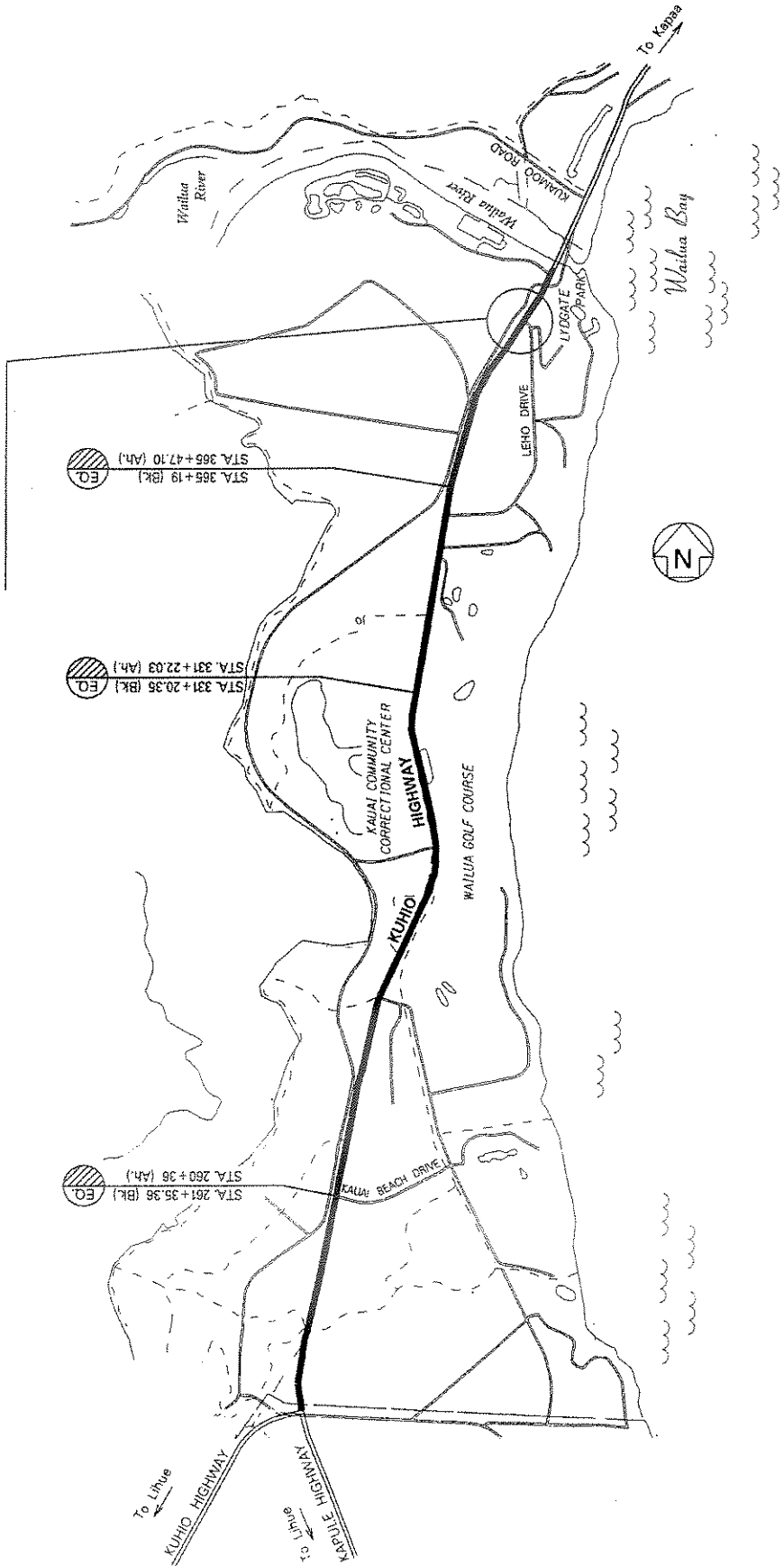
KUHIO HIGHWAY

TRAFFIC SIGNAL AT LEHO DRIVE (N)

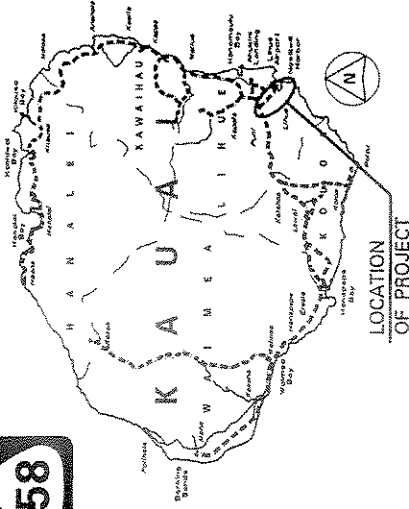
KS11



PROJECT LOCATION



TRN 000 0000
 NAWILIWILI ROAD INTERSECTION
 IMPROVEMENT AT KUKUI GROVE STREET
 KS14



PROJECT LOCATION

